







District 1
Population: 2333
Deviation: -2

District 2
Population: 2338
Deviation: 3

District 3
Population: 2334
Deviation: -1

-  City Boundary
-  Road
-  District 1
-  District 2
-  District 3
-  Township

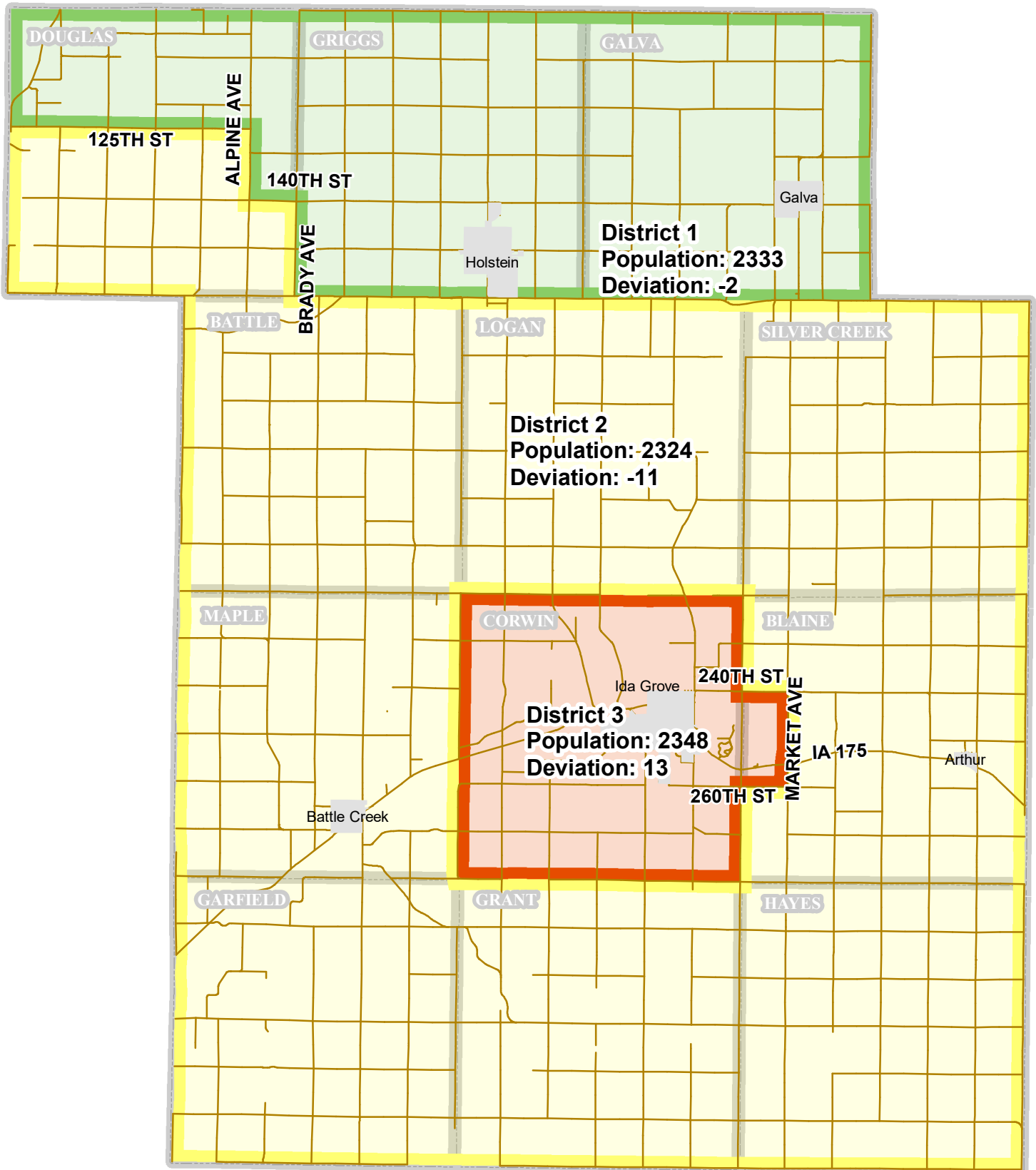
**SUPERVISOR DISTRICTS
 PLAN 1**







1 inch = 15,106 feet
 23,000 11,500 0 23,000 Feet



The Cherokee County GIS Department does not guarantee this map to be free from errors or inaccuracies and disclaims any responsibility for interpretations or decisions made from this map or product. This map or product may contain information derived from data courtesy of the Iowa Department of Transportation (CCBY4.0) Errors, omissions, concerns, comments and complaints should be reported to the Cherokee County GIS Department at gis@co.cherokee.ia.us 11/23/2021





-  City Boundary
-  Road
-  District 1
-  District 2
-  District 3
-  Township

**SUPERVISOR DISTRICTS
PLAN 2**

1 inch = 15,106 feet

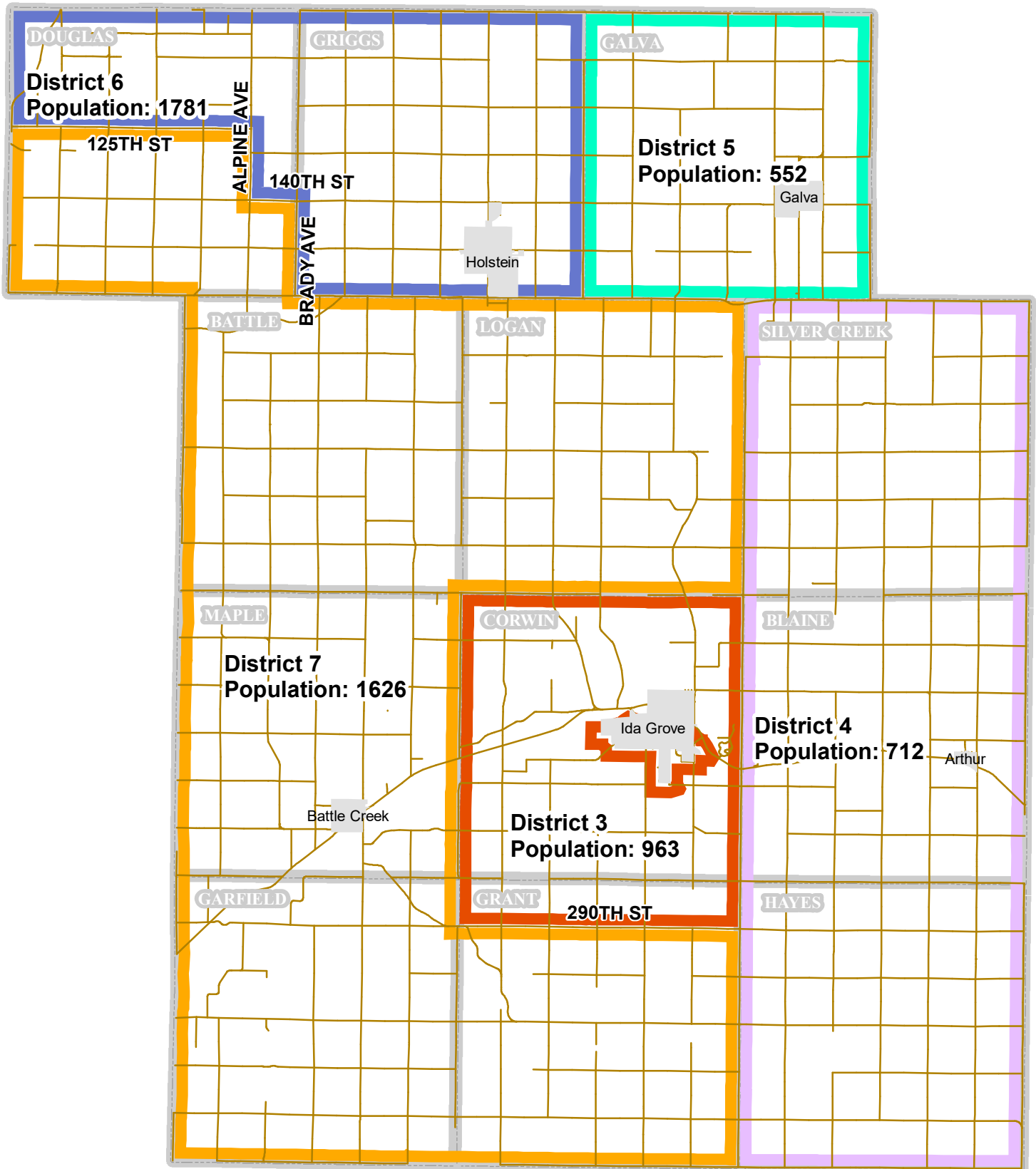
1:181,275









23,000 11,500 0 23,000 Feet



The Cherokee County GIS Department does not guarantee this map to be free from errors or inaccuracies and disclaims any responsibility for interpretations or decisions made from this map or product. This map or product may contain information derived from data courtesy of the Iowa Department of Transportation (CCBY4.0) Errors, omissions, concerns, comments and complaints should be reported to the Cherokee County GIS Department at gis@co.cherokee.ia.us 11/23/2021





-  City Boundary
-  Township
-  Road
-  District 3
-  District 4
-  District 5
-  District 6
-  District 7

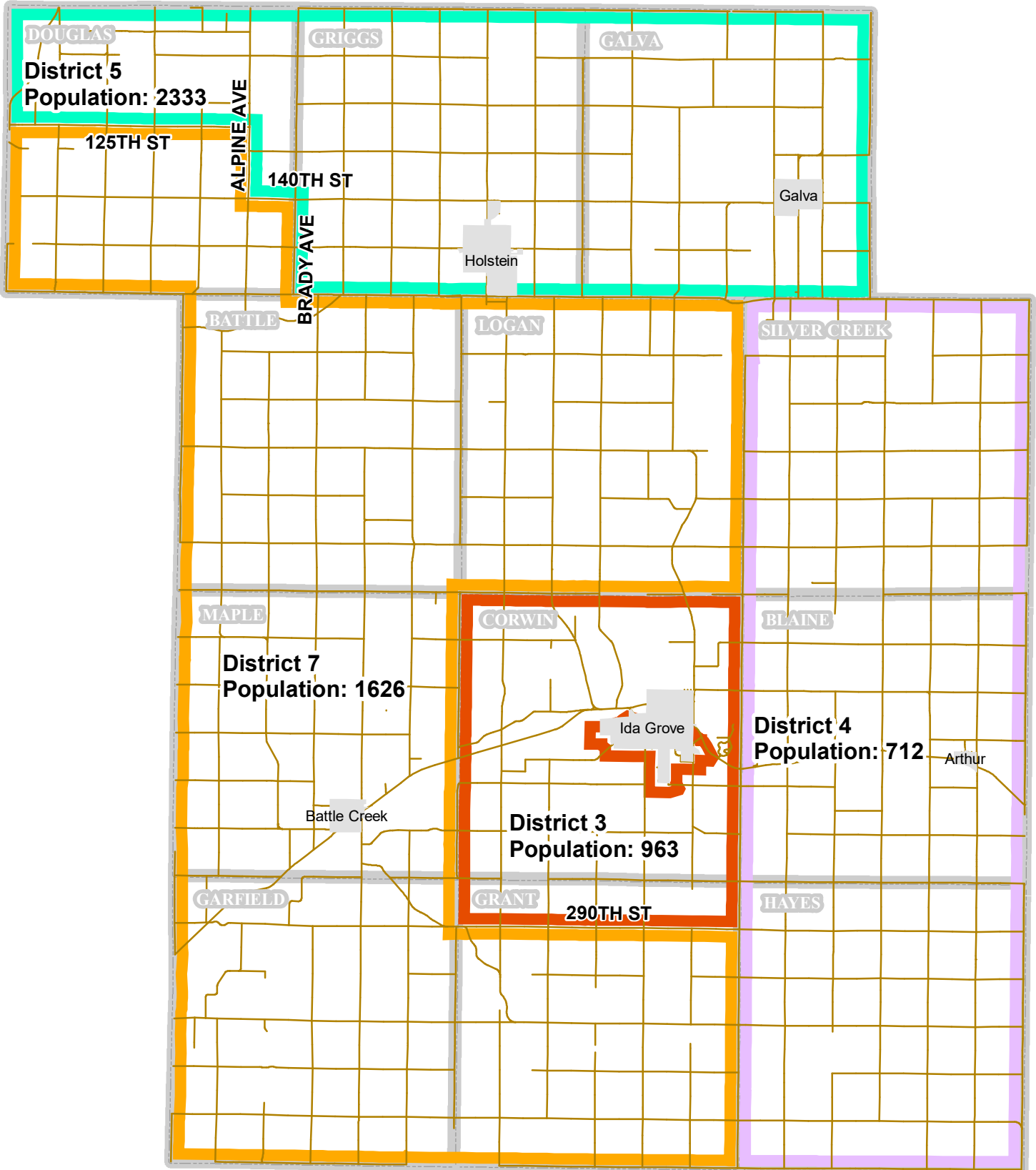
**PRECINCT OVERVIEW
PLAN 2**

1 inch = 15,106 feet
 23,000 11,500 0 23,000 Feet



The Cherokee County GIS Department does not guarantee this map to be free from errors or inaccuracies and disclaims any responsibility for interpretations or decisions made from this map or product. This map or product may contain information derived from data courtesy of the Iowa Department of Transportation (CCBY4.0) Errors, omissions, concerns, comments and complaints should be reported to the Cherokee County GIS Department at gis@co.cherokee.ia.us 11/23/2021





- City Boundary
- Road
- District 3
- District 4
- District 5
- District 7
- Township

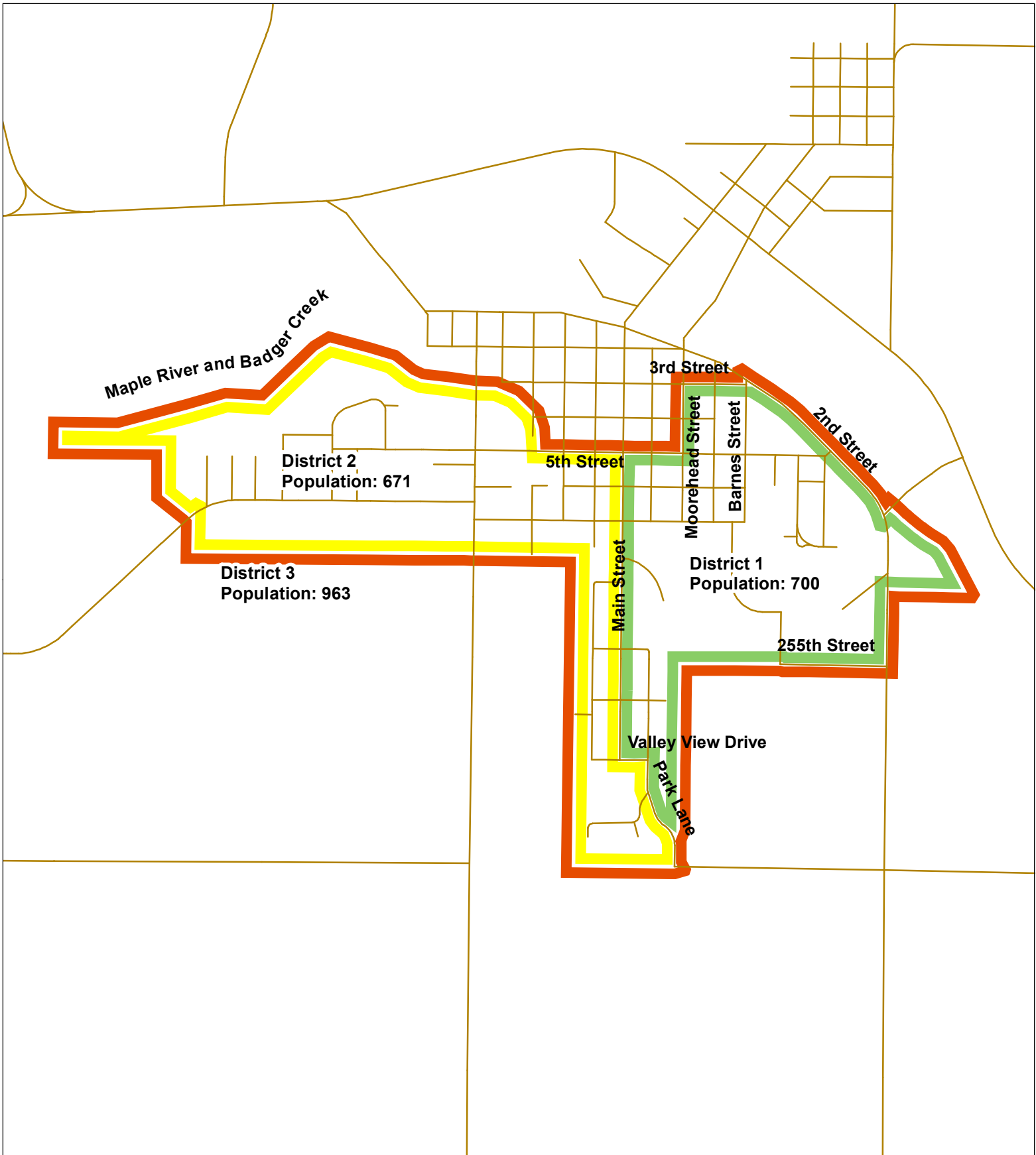
**PRECINCT OVERVIEW
PLAN 5**





1 inch = 15,106 feet
 23,000 11,500 0 23,000 Feet



The Cherokee County GIS Department does not guarantee this map to be free from errors or inaccuracies and disclaims any responsibility for interpretations or decisions made from this map or product. This map or product may contain information derived from data courtesy of the Iowa Department of Transportation (CCBY4.0) Errors, omissions, concerns, comments and complaints should be reported to the Cherokee County GIS Department at gis@co.cherokee.ia.us 11/23/2021





-  Road
-  District 1
-  District 2
-  District 3

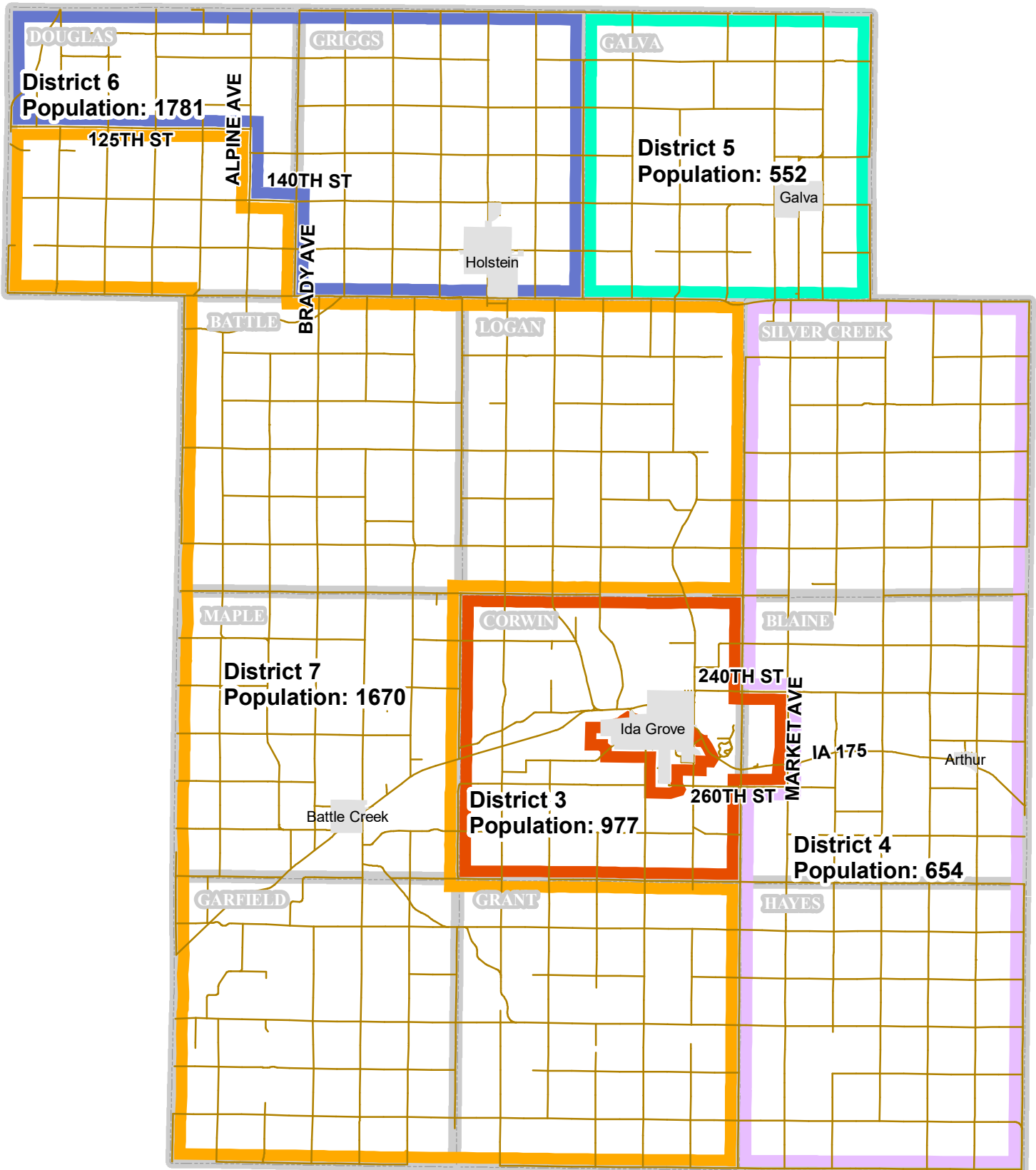
**PRECINCT CITY DETAIL
PLANS 2 AND 5**

1 inch = 1,628 feet
 2,500 1,250 0 2,500 Feet



The Cherokee County GIS Department does not guarantee this map to be free from errors or inaccuracies and disclaims any responsibility for interpretations or decisions made from this map or product. This map or product may contain information derived from data courtesy of the Iowa Department of Transportation (CCBY4.0) Errors, omissions, concerns, comments and complaints should be reported to the Cherokee County GIS Department at gis@co.cherokee.ia.us 11/23/2021





City Boundary Township

Road

District 3

District 4

District 5

District 6

District 7

**PRECINCT OVERVIEW
PLAN 3**

1 inch = 15,106 feet

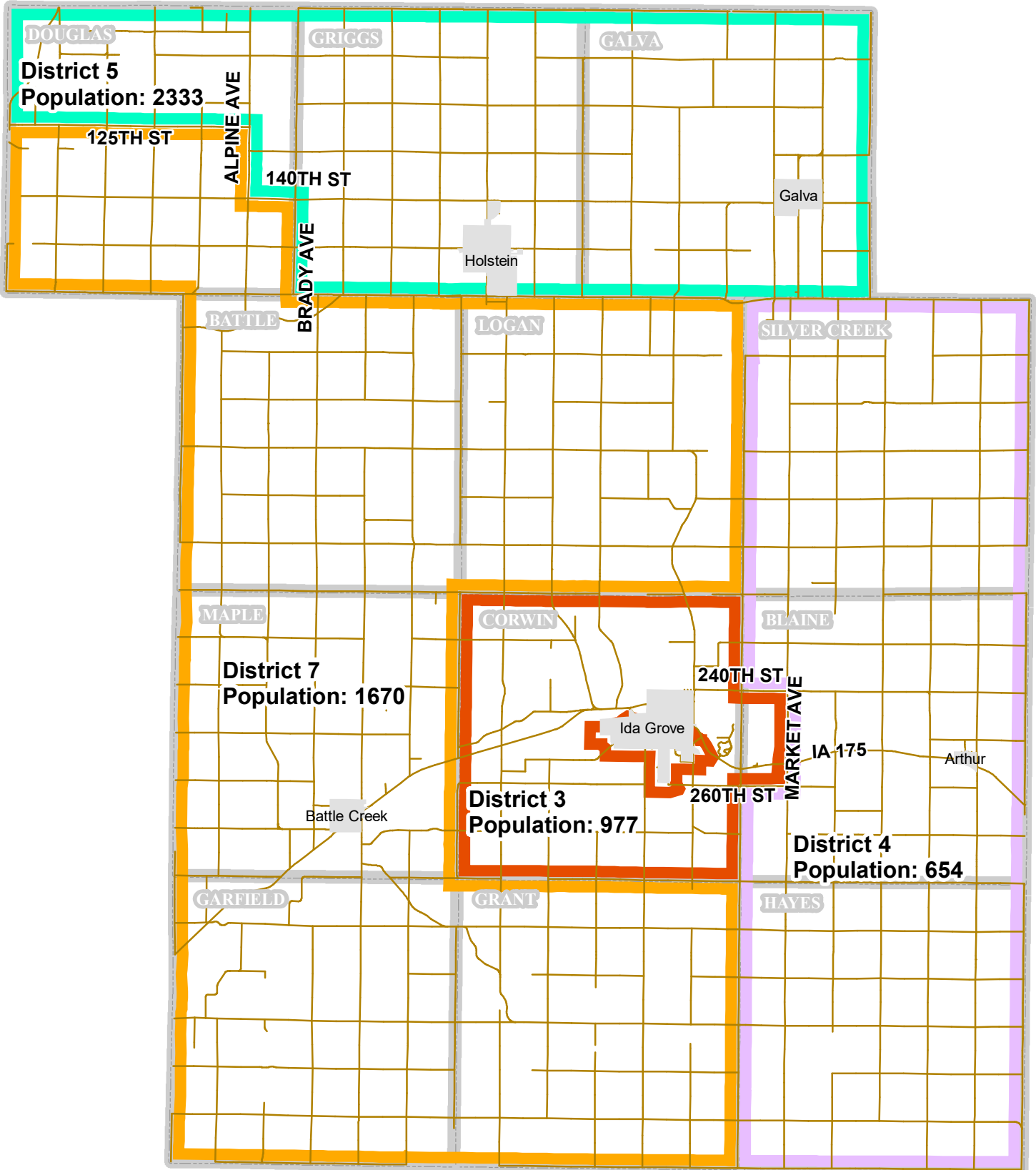
23,000 11,500 0 23,000 Feet








1:181,275



The Cherokee County GIS Department does not guarantee this map to be free from errors or inaccuracies and disclaims any responsibility for interpretations or decisions made from this map or product. This map or product may contain information derived from data courtesy of the Iowa Department of Transportation (CCBY4.0) Errors, omissions, concerns, comments and complaints should be reported to the Cherokee County GIS Department at gis@co.cherokee.ia.us 11/23/2021






-  City Boundary
-  Road
-  District 3
-  District 4
-  District 5
-  District 7
-  Township

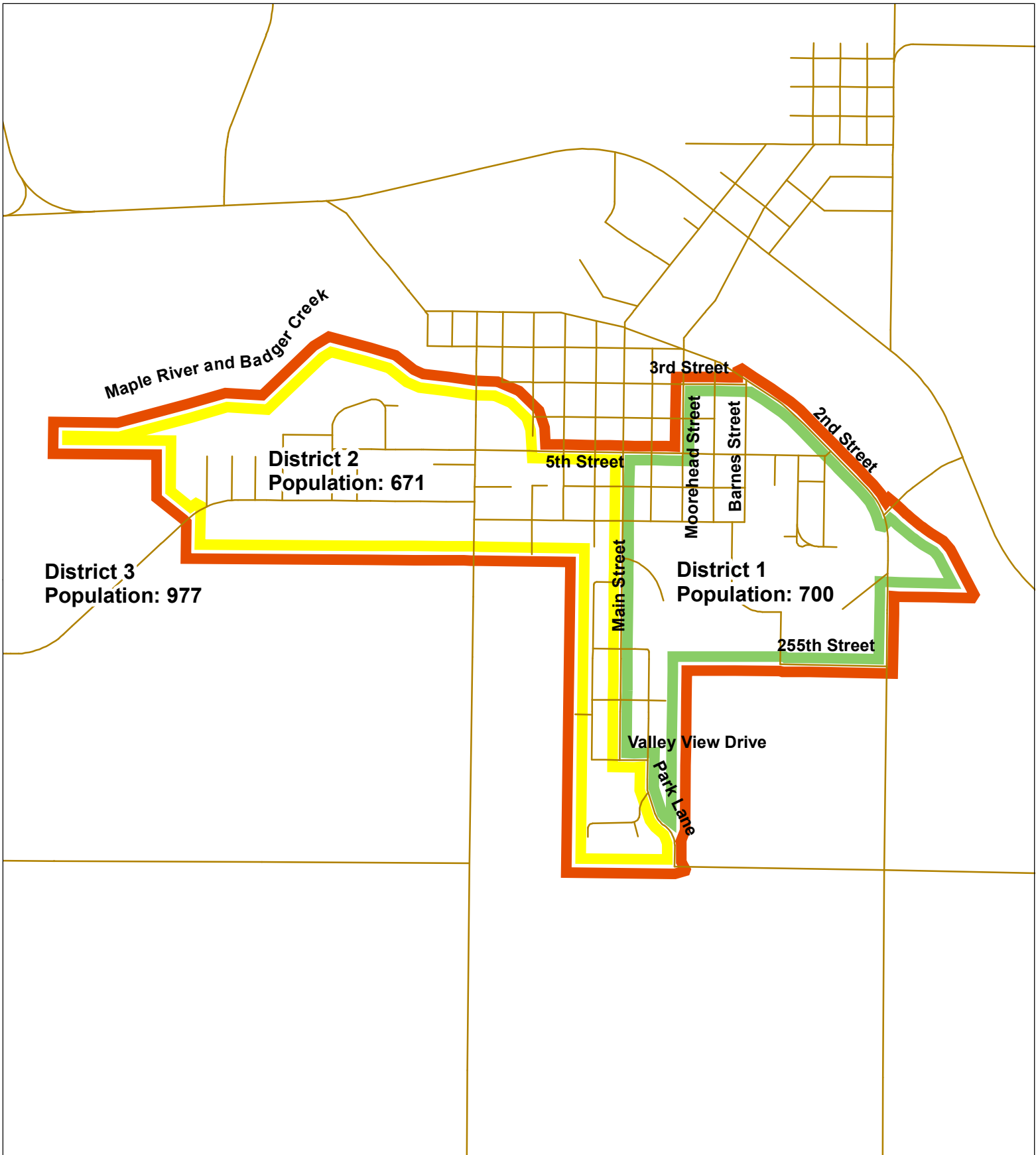
**PRECINCT OVERVIEW
PLAN 4**

1 inch = 15,106 feet 1:181,275
 23,000 11,500 0 23,000 Feet




The Cherokee County GIS Department does not guarantee this map to be free from errors or inaccuracies and disclaims any responsibility for interpretations or decisions made from this map or product. This map or product may contain information derived from data courtesy of the Iowa Department of Transportation (CCBY4.0) Errors, omissions, concerns, comments and complaints should be reported to the Cherokee County GIS Department at gis@co.cherokee.ia.us 11/23/2021





Maple River and Badger Creek

District 2
Population: 671

3rd Street

5th Street

Moorehead Street

Barnes Street

2nd Street

District 1
Population: 700





District 3
Population: 977

Main Street

255th Street

Valley View Drive

Park Lane

-  Road
-  District 1
-  District 2
-  District 3

**PRECINCT DETAIL
PLANS 3 AND 4**

1 inch = 1,628 feet

1:19,537

2,500 1,250 0 2,500 Feet



The Cherokee County GIS Department does not guarantee this map to be free from errors or inaccuracies and disclaims any responsibility for interpretations or decisions made from this map or product. This map or product may contain information derived from data courtesy of the Iowa Department of Transportation (CCBY4.0) Errors, omissions, concerns, comments and complaints should be reported to the Cherokee County GIS Department at gis@co.cherokee.ia.us 11/23/2021

